





Sample Byway Map Marketing Brochure

A mock-up of a sample byway marketing brochure map follows. Such a brochure would include a map on one side and a description of sites and services on the other side. The brochure breaks the byway into three segments.

- Northern Loop
- Central Section
- Southern Loop

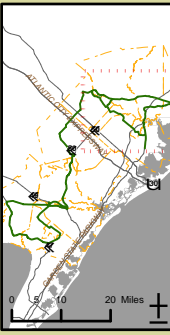
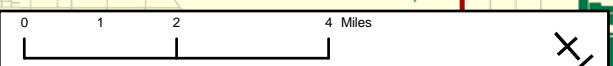


Southern Pinelands Natural Heritage Trail



- Byway Route
- Connector
- Natural or Park lands
- Lodging / Services

- Destinations**
- Byway Visitor Site
 - Water access point
 - Bike path
 - Trails / drives
- Batona Trail
 - High Point Bike Path
 - Great Bay Blvd Drive
 - Forsythe Auto Drive
 - Tuckahoe Auto Drive
 - Jakes Landing
 - Belleplain SF Trails



Southern Pinelands Natural Heritage Trail



- Byway Route
- - - Connector
- Natural or Park lands
- Lodging / Services
- Destinations**
- ★ Byway Visitor Site
- Water access point
- Bike path
- Trails / drives
- 1. Batona Trail
- 2. High Point Bike Path
- 3. Great Bay Blvd
- 4. Auto Drive
- 5. Auto Drive
- 6. Jakes Landing
- 7. Belleplain SF



